ATTACHMENT C
LIMITS OF DISTURBANCE MAPBOOK

Franconia Third Track Project
Categorical Exclusion

Franconia-Springfield
Fairfax County Parkway Trail
CFP 098
Richmond-Fredericksburg And Potomac
Windham Ave
6416
LONG BRANCH
7100
Barry Rd
Springfield Center Dr
Legend
CSXT Mileposts
Stations
Existing Rail
City/County Parcels
CSXT ROW (County Parcel Data)
Limits of Disturbance
Permanent
Temporary
Franconia Categorical Exclusion
Limits of Disturbance
1 inch = 200.17 feet
0
100
200 Feet
Sheet 1 of 15
DRPT
Virginia Department of Rail and Public Transportation

Springfield
Hilltop Golf Club
Fullerton Industrial Park
Lake Mercer Park
South Run
Fort Belvoir Golf Club
Fort Belvoir
Laurel Hill Park
Giles Run
Lorton
Vulcan Materials
Occoquan Regional Park
Pohick Bay Golf Course
Pohick Bay Regional Park
Meadowood Recreation Area
Gunston Hall
Woodbridge
Richmond Fredericksburg And Potomac
Ruskin St
Jerome St
Darby Ln
Lois Dr
Conway Ct
CFP 097
Legend
CSXT Mileposts
Stations
Existing Rail
City/County Parcels
CSXT ROW (County Parcel Data)
Limits of Disturbance
Permanent
Temporary
Franconia Categorical Exclusion
Limits of Disturbance
1 inch = 200.17 feet
0 100 200 Feet
Sheet 2 of 15
DRPT
Virginia Department of Rail and Public Transportation

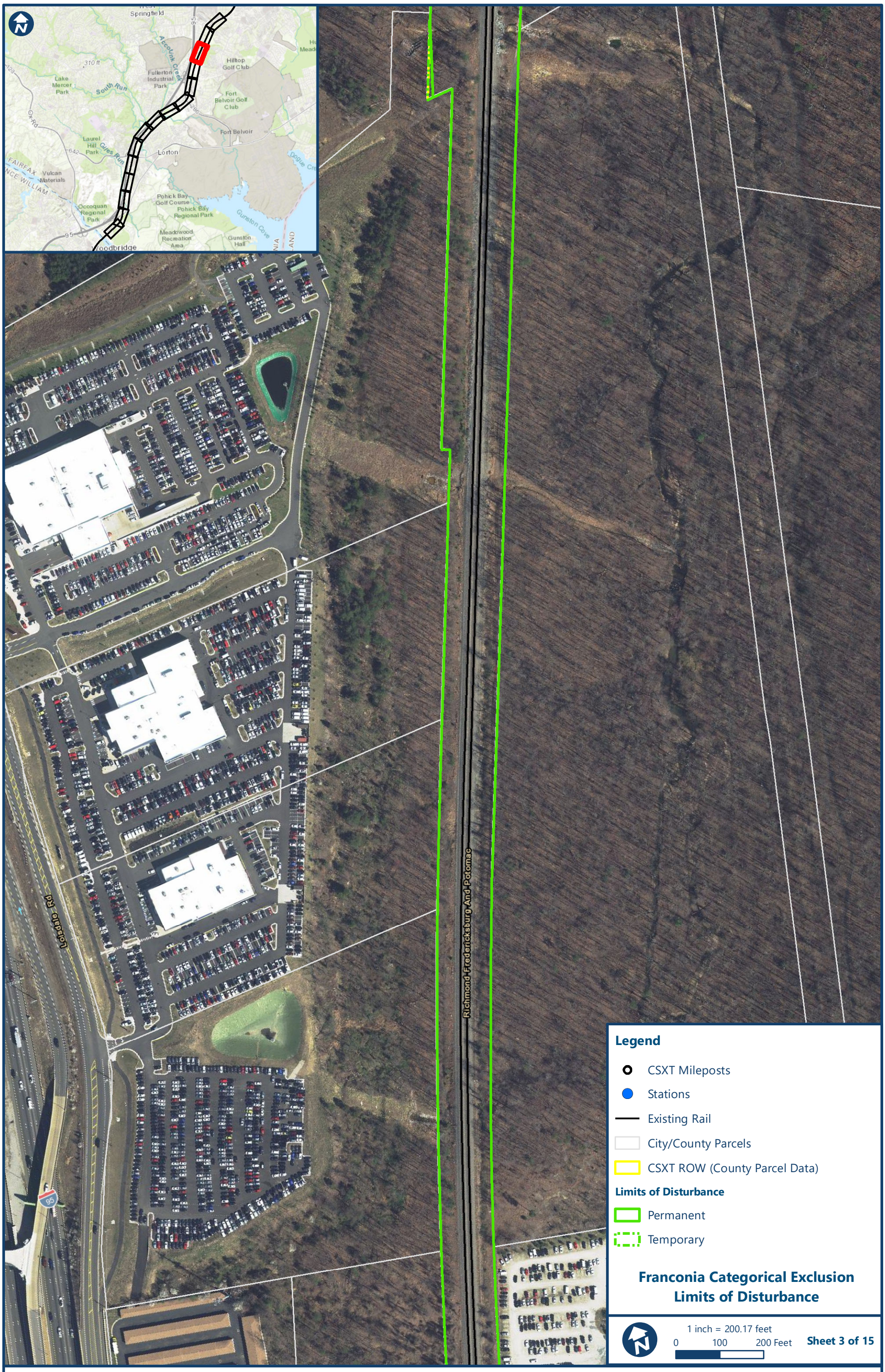
Springfield
Hilltop Golf Club
Fullerton Industrial Park
Lake Mercer Park
South Run
Fort Belvoir Golf Club
Fort Belvoir
Laurel Hill Park
Giles Run
Lorton
Vulcan Materials
Occoquan Regional Park
Pohick Bay Golf Course
Pohick Bay Regional Park
Meadowood Recreation Area
Gunston Hall
Gunston Cove
Woodbridge
Loisdale Rd
Richmond Fredericksburg And Potomac
Legend
CSXT Mileposts
Stations
Existing Rail
City/County Parcels
CSXT ROW (County Parcel Data)
Limits of Disturbance
Permanent
Temporary
Franconia Categorical Exclusion
Limits of Disturbance
1 inch = 200.17 feet
0 100 200 Feet
Sheet 3 of 15
DRPT
Virginia Department of Rail and Public Transportation

Springfield
Hilltop Golf Club
Fullerton Industrial Park
Lake Mercer Park
South Run
Fort Belvoir Golf Club
Fort Belvoir
Laurel Hill Park
Giles Run
Lorton
Vulcan Materials
Occoquan Regional Park
Pohick Bay Golf Course
Pohick Bay Regional Park
Meadowood Recreation Area
Gunston Hall
Gunston Cove
Woodbridge
Henry G Shirley Memorial Hwy
Loisdale Rd
Cinder Bed Rd
CFP 096
Legend
CSXT Mileposts
Stations
Existing Rail
City/County Parcels
CSXT ROW (County Parcel Data)
Limits of Disturbance
Permanent
Temporary
Franconia Categorical Exclusion
Limits of Disturbance
1 inch = 200.17 feet
0 100 200 Feet
Sheet 4 of 15
DRPT
Virginia Department of Rail and Public Transportation

DRPT
Virginia Department of Rail and Public Transportation

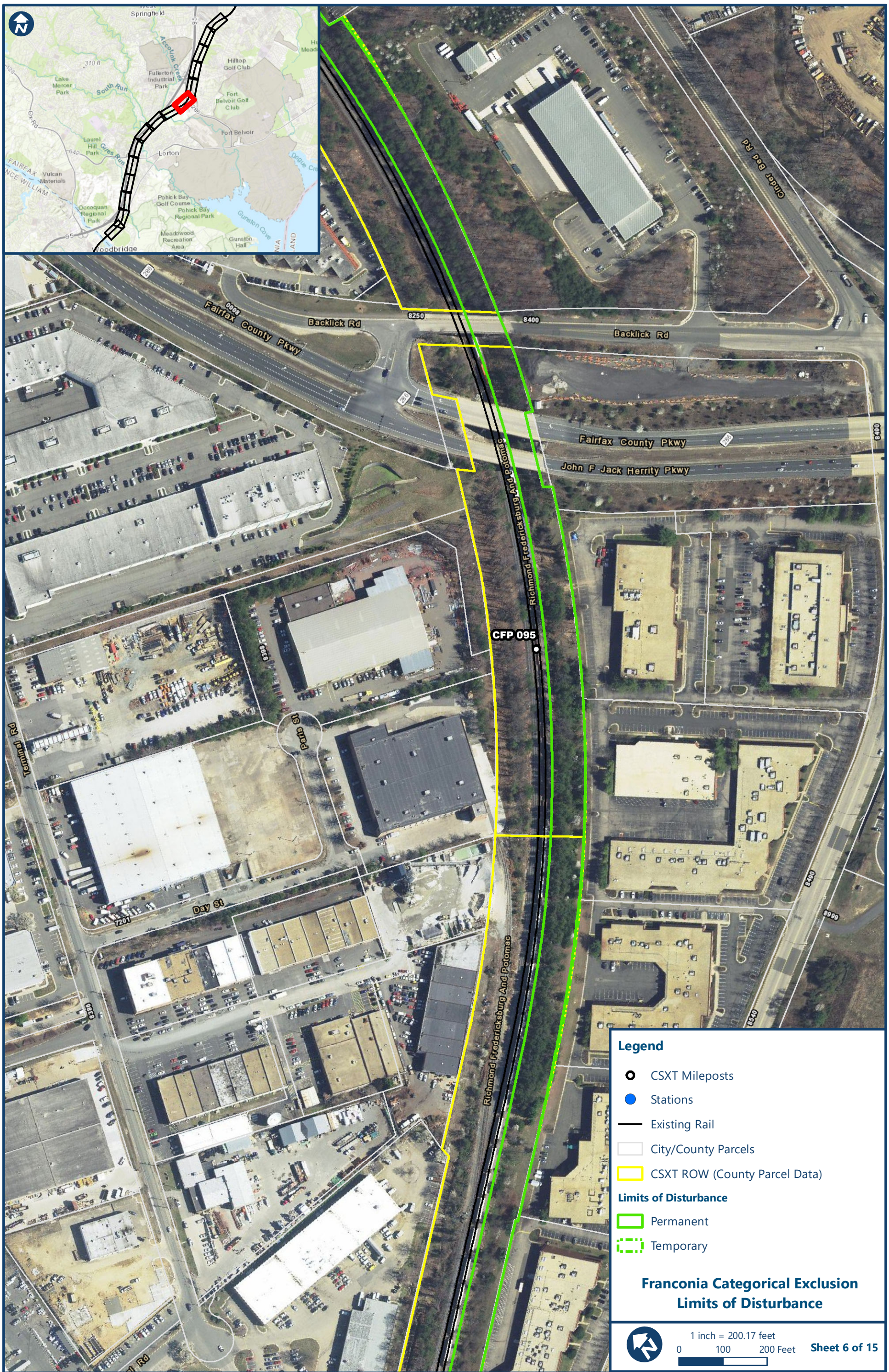
Springfield
Hilltop Golf Club
Fullerton Industrial Park
Lake Mercer Park
South Run
Fort Belvoir Golf Club
Fort Belvoir
Laurel Hill Park
Giles Run
Lorton
Vulcan Materials
Occoquan Regional Park
Pohick Bay Golf Course
Pohick Bay Regional Park
Meadowood Recreation Area
Gunston Hall
Woodbridge
Cinder Bed Rd
Backlick Rd
Fairfax County Pkwy
John F Jack Herrity Pkwy
Richmond Fredericksburg And Potomac
CFP 095
Terminal Rd
Part St
Day St
Legend
CSXT Mileposts
Stations
Existing Rail
City/County Parcels
CSXT ROW (County Parcel Data)
Limits of Disturbance
Permanent
Temporary
Franconia Categorical Exclusion
Limits of Disturbance
1 inch = 200.17 feet
0 100 200 Feet
Sheet 6 of 15
DRPT
Virginia Department of Rail and Public Transportation

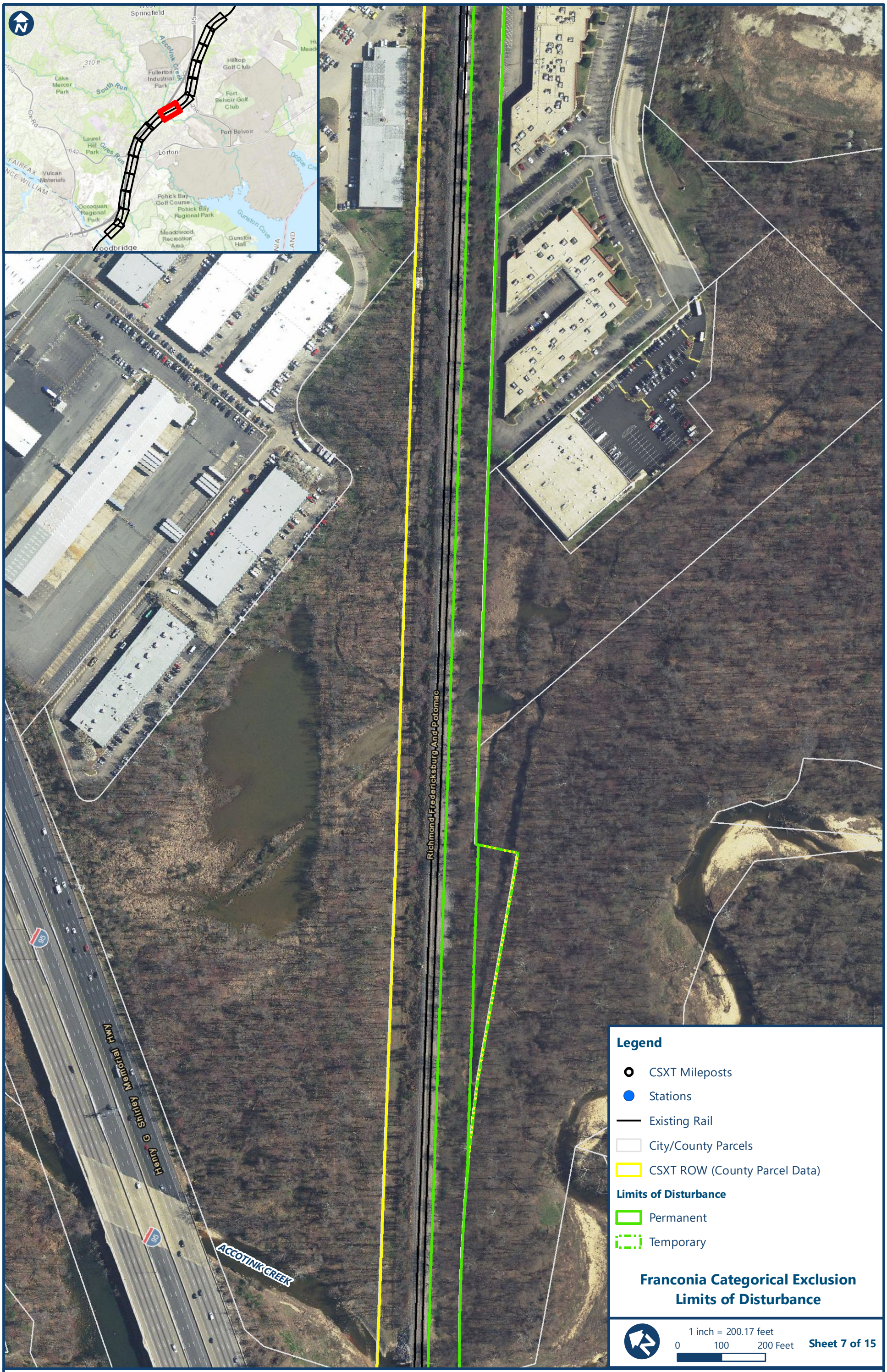
Springfield
Accotink Creek
Hilltop Golf Club
Lake Mercer Park
South Run
Fullerton Industrial Park
Fort Belvoir Golf Club
Fort Belvoir
Laurel Hill Park
Giles Run
Lorton
Vulcan Materials
Occoquan Regional Park
Pohick Bay Golf Course
Pohick Bay Regional Park
Meadowood Recreation Area
Gunston Hall
Woodbridge
Richmond-Fredericksburg-And-Potomac
Henry G Shirley Memorial Hwy
ACCOTINK CREEK
Legend
CSXT Mileposts
Stations
Existing Rail
City/County Parcels
CSXT ROW (County Parcel Data)
Limits of Disturbance
Permanent
Temporary
Franconia Categorical Exclusion
Limits of Disturbance
1 inch = 200.17 feet
0
100
200 Feet
Sheet 7 of 15
DRPT
Virginia Department of Rail and Public Transportation

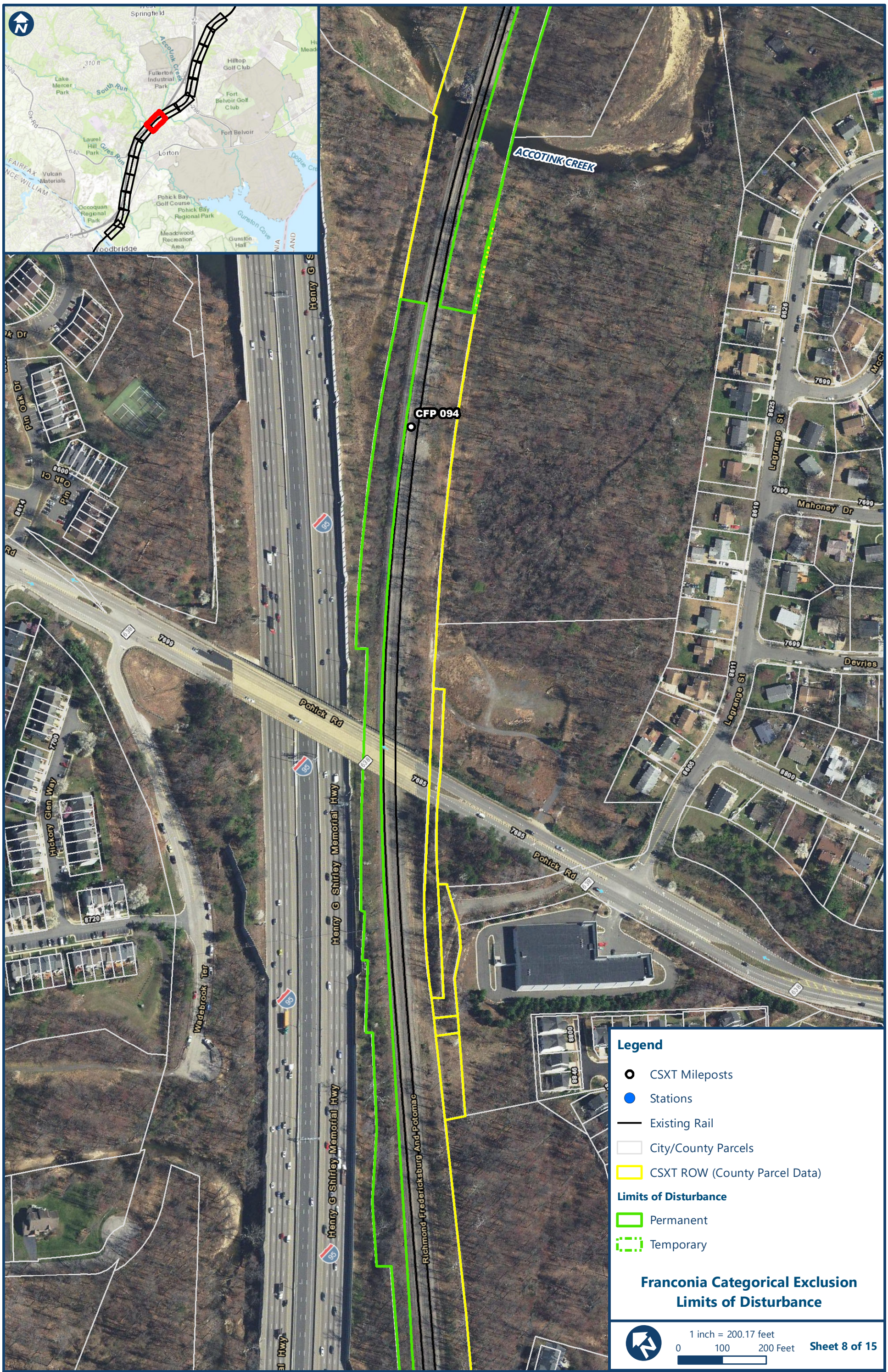
ACCOTINK CREEK
CFP 094
Henry G Shirley Memorial Hwy
Pohick Rd
Lagrange St
Mahoney Dr
Devries
Richmond Fredericksburg And Potomac
Legend
CSXT Mileposts
Stations
Existing Rail
City/County Parcels
CSXT ROW (County Parcel Data)
Limits of Disturbance
Permanent
Temporary
Franconia Categorical Exclusion
Limits of Disturbance
1 inch = 200.17 feet
0 100 200 Feet
Sheet 8 of 15
DRPT
Virginia Department of Rail and Public Transportation

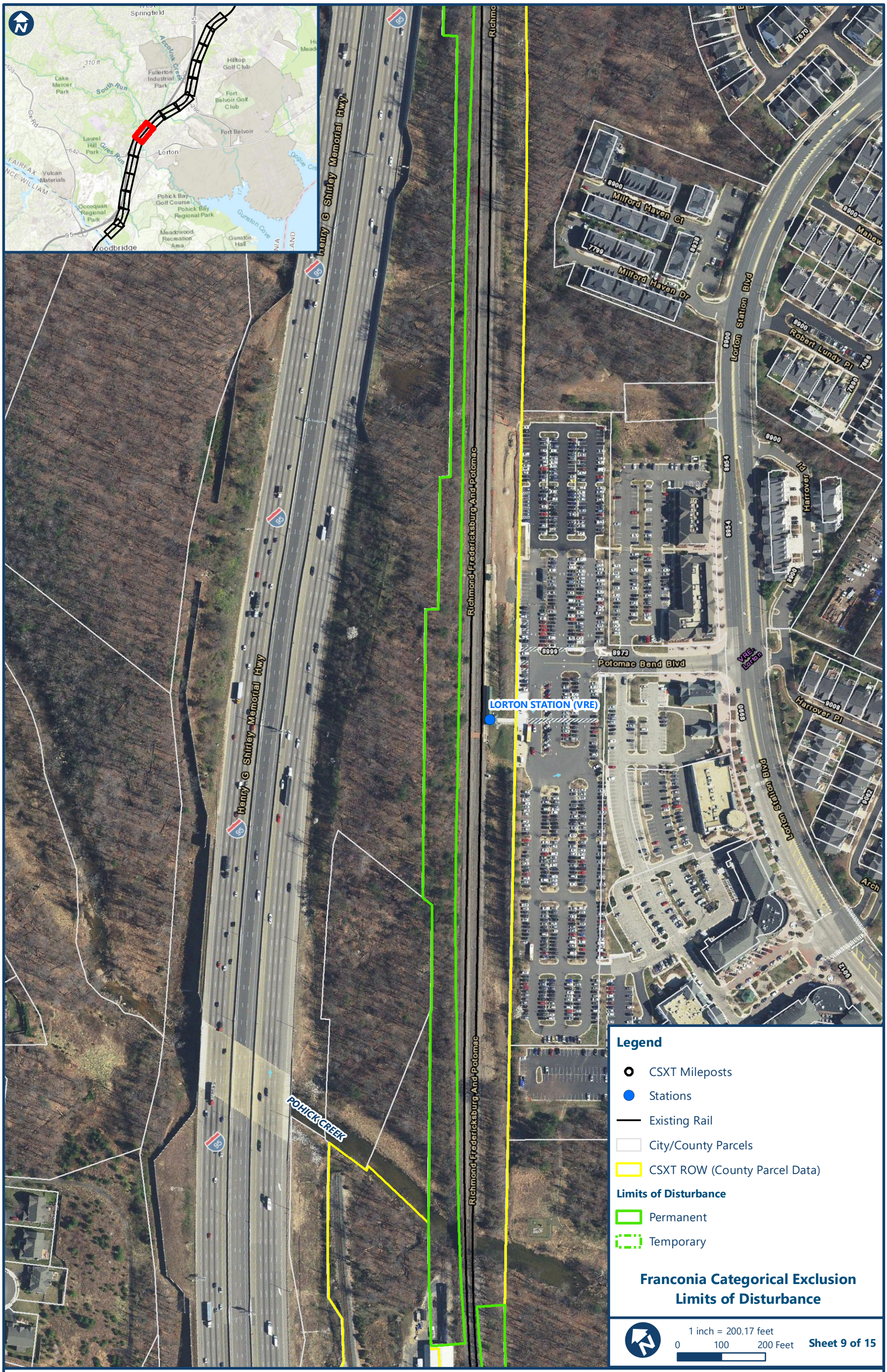

Franconia Categorical Exclusion Limits of Disturbance

Sheet 9 of 15

DRPT
Virginia Department of Rail and Public Transportation

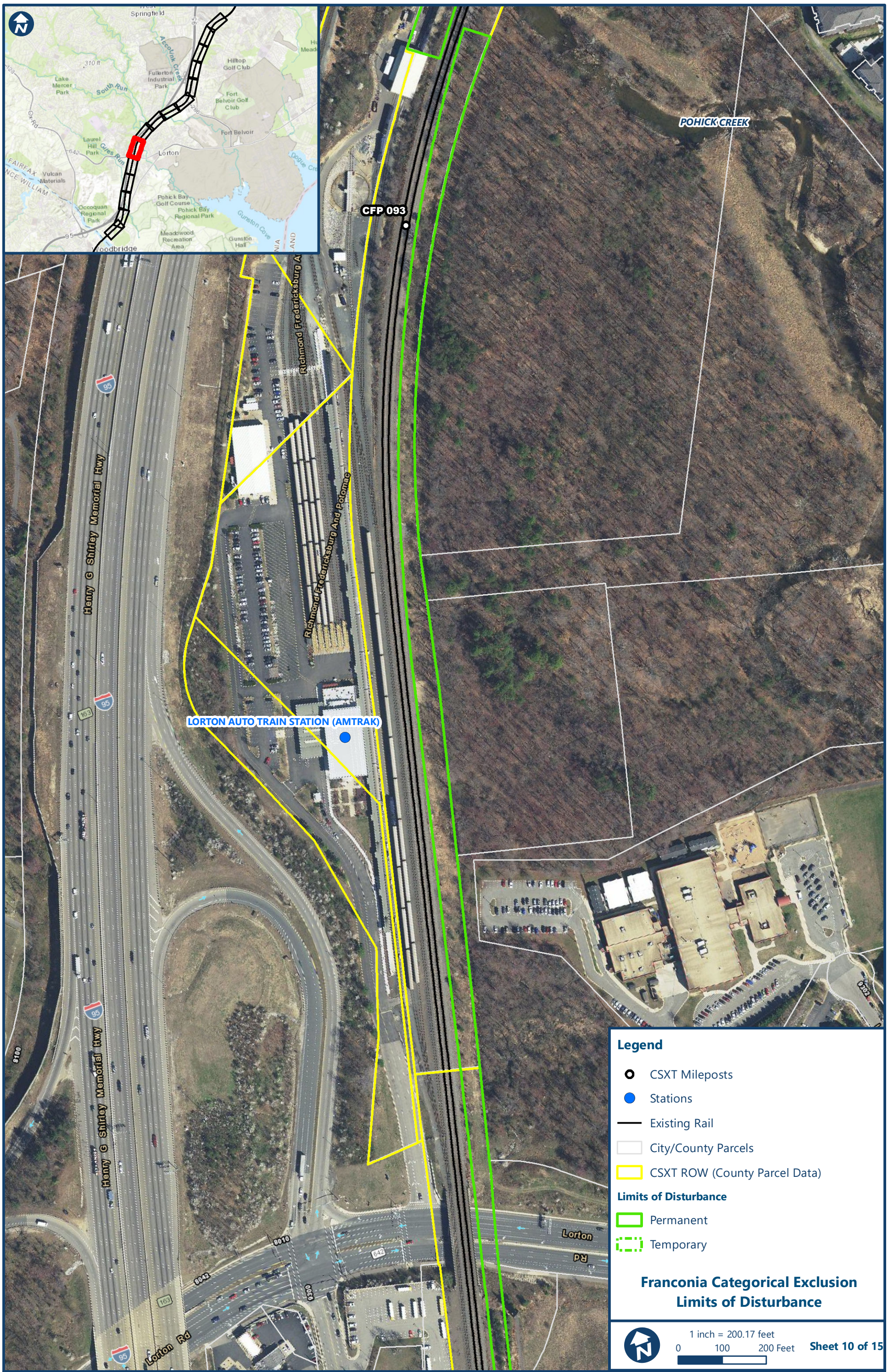
POHICK CREEK
CFP 093
LORTON AUTO TRAIN STATION (AMTRAK)
Henry G Shirley Memorial Hwy
Richmond Fredericksburg And Potomac
Lorton Rd
Legend
CSXT Mileposts
Stations
Existing Rail
City/County Parcels
CSXT ROW (County Parcel Data)
Limits of Disturbance
Permanent
Temporary
Franconia Categorical Exclusion
Limits of Disturbance
1 inch = 200.17 feet
0 100 200 Feet
Sheet 10 of 15
DRPT
Virginia Department of Rail and Public Transportation

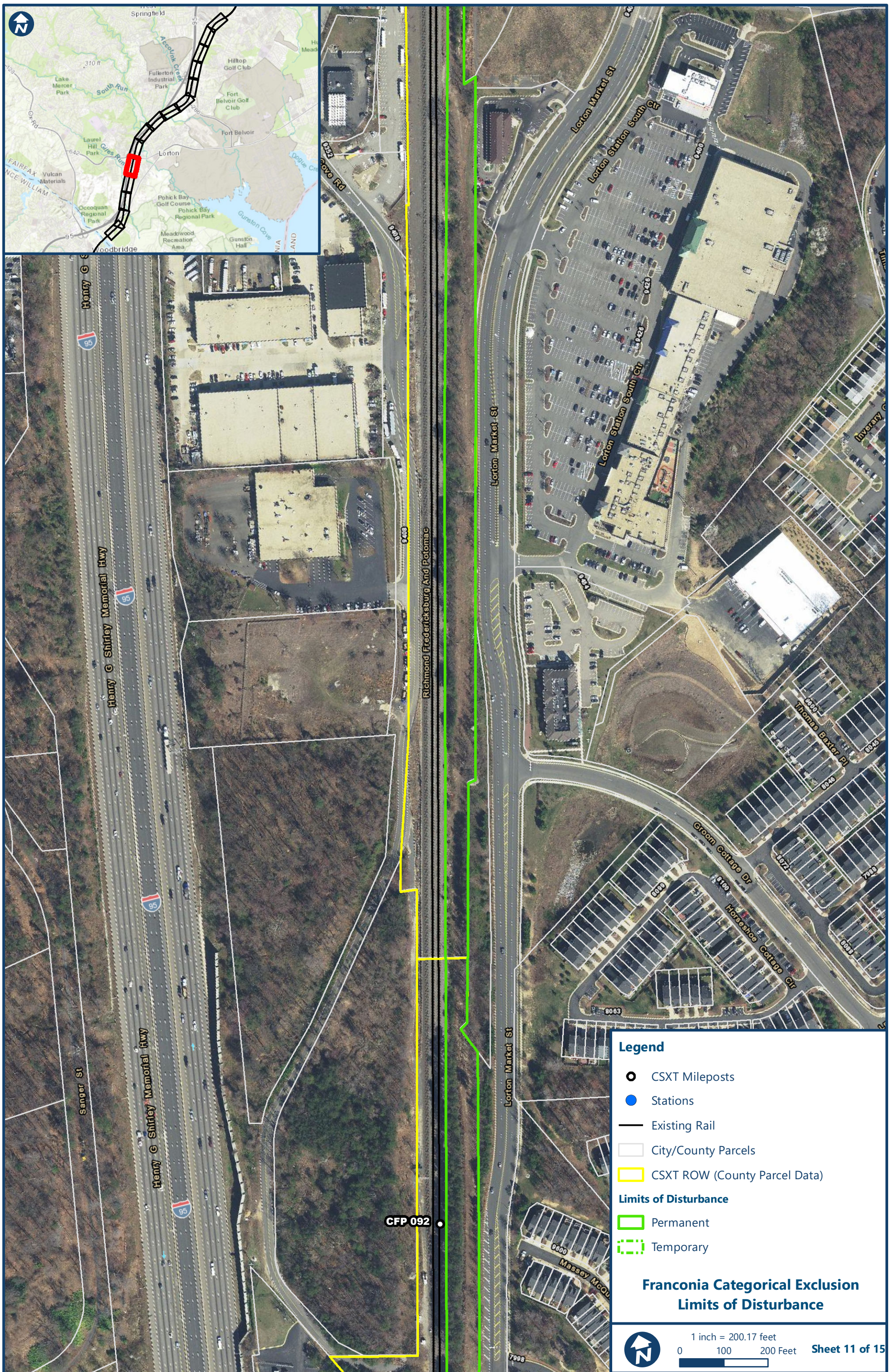

Franconia Categorical Exclusion
Limits of Disturbance

Sheet 11 of 15

DRPT
Virginia Department of Rail and Public Transportation

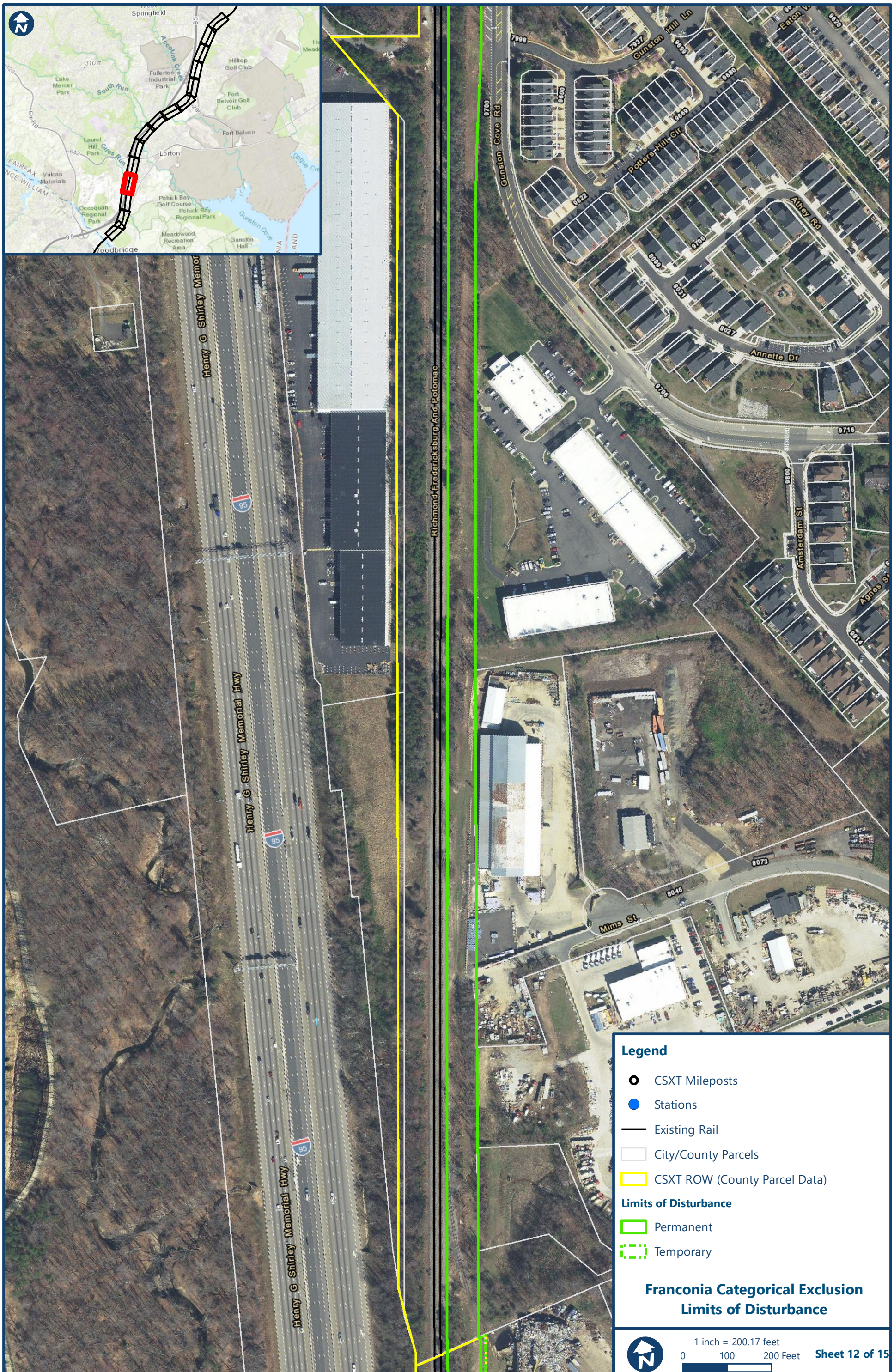

DRPT
Virginia Department of Rail and Public Transportation

Springfield
Hilltop Golf Club
Fullerton Industrial Park
Lake Mercer Park
South Run
Fort Belvoir Golf Club
Fort Belvoir
Laurel Hill Park
Giles Run
Lorton
Vulcan Materials
Occoquan Regional Park
Pohick Bay Golf Course
Pohick Bay Regional Park
Meadowood Recreation Area
Gunston Hall
Woodbridge
Richmond Fredericksburg And Potomac
Henry G Shirley Memorial Hwy
GILES RUN
CFP 091
Legend
CSXT Mileposts
Stations
Existing Rail
City/County Parcels
CSXT ROW (County Parcel Data)
Limits of Disturbance
Permanent
Temporary
Franconia Categorical Exclusion
Limits of Disturbance
1 inch = 200.17 feet
0 100 200 Feet
Sheet 13 of 15
DRPT
Virginia Department of Rail and Public Transportation

Springfield
Lake Mercer Park
South Run
Fullerton Industrial Park
Accotink Creek
Hilltop Golf Club
Fort Belvoir Golf Club
Fort Belvoir
Laurel Hill Park
Giles Run
Lorton
Vulcan Materials
Occoquan Regional Park
Pohick Bay Golf Course
Pohick Bay Regional Park
Meadowood Recreation Area
Gunston Hall
Gunston Cove
Woodbridge
Hassett St
Richmond Hwy
Shirley Memorial Hwy
Potomac
Legend
CSXT Mileposts
Stations
Existing Rail
City/County Parcels
CSXT ROW (County Parcel Data)
Limits of Disturbance
Permanent
Temporary
Franconia Categorical Exclusion
Limits of Disturbance
1 inch = 200.17 feet
0 100 200 Feet
Sheet 14 of 15
DRPT
Virginia Department of Rail and Public Transportation

Richmond Hwy
Furnace Rd
Old Colchester Rd
Hyde St
Richmond-Fredericksburg-And-Potomac
CFP 090
10601
10605
10609
10615
10637
10600
10594
10551
10576
10700
10522
Legend
CSXT Mileposts
Stations
Existing Rail
City/County Parcels
CSXT ROW (County Parcel Data)
Limits of Disturbance
Permanent
Temporary
Franconia Categorical Exclusion
Limits of Disturbance
1 inch = 200.17 feet
0
100
200 Feet
Sheet 15 of 15
DRPT
Virginia Department of Rail and Public Transportation